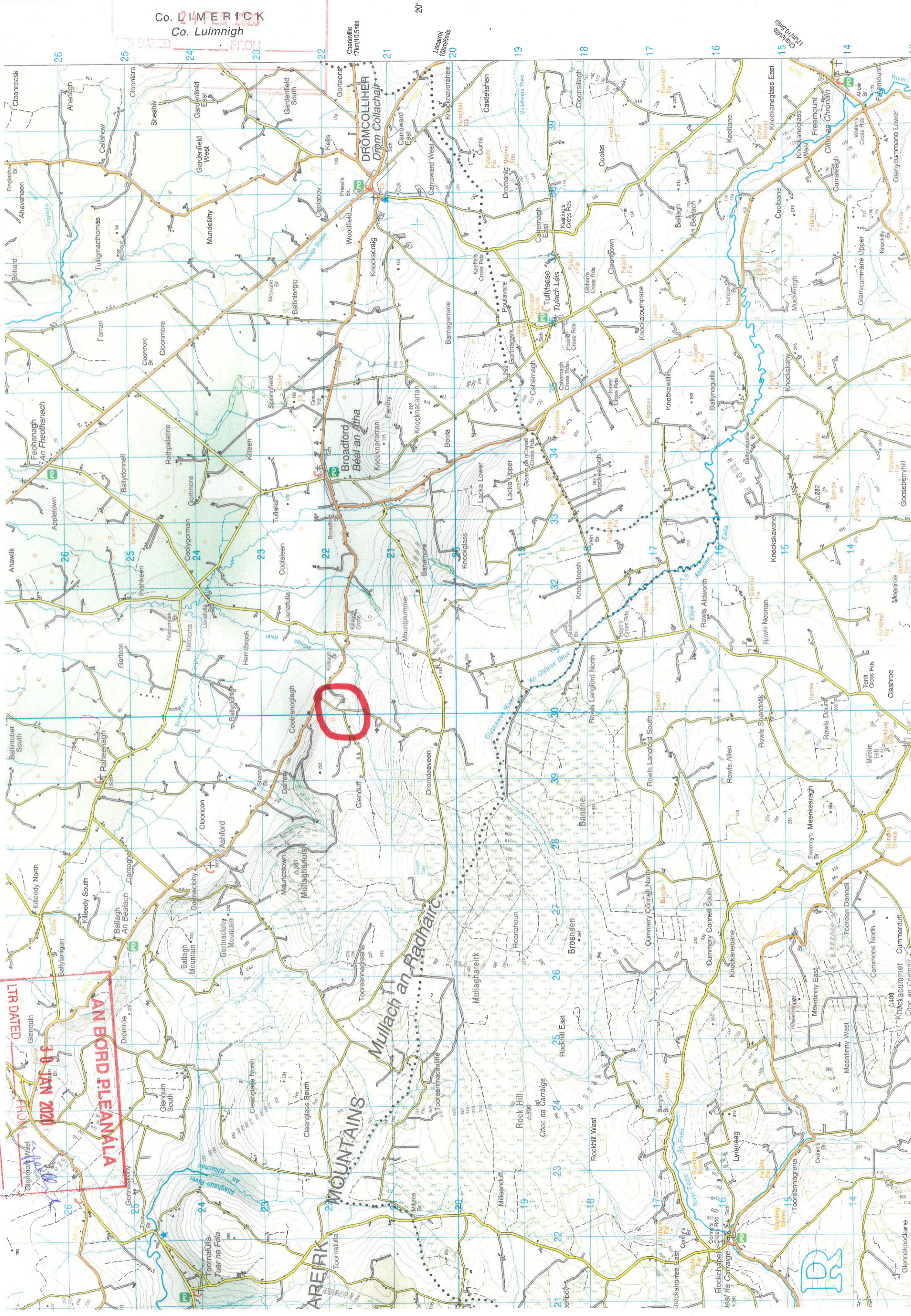


ATTACHMENT I (PART I OF 4)

AN BORD PLEANALA

Co. DUBLIN
Co. LUIMNIGH

DATED FROM



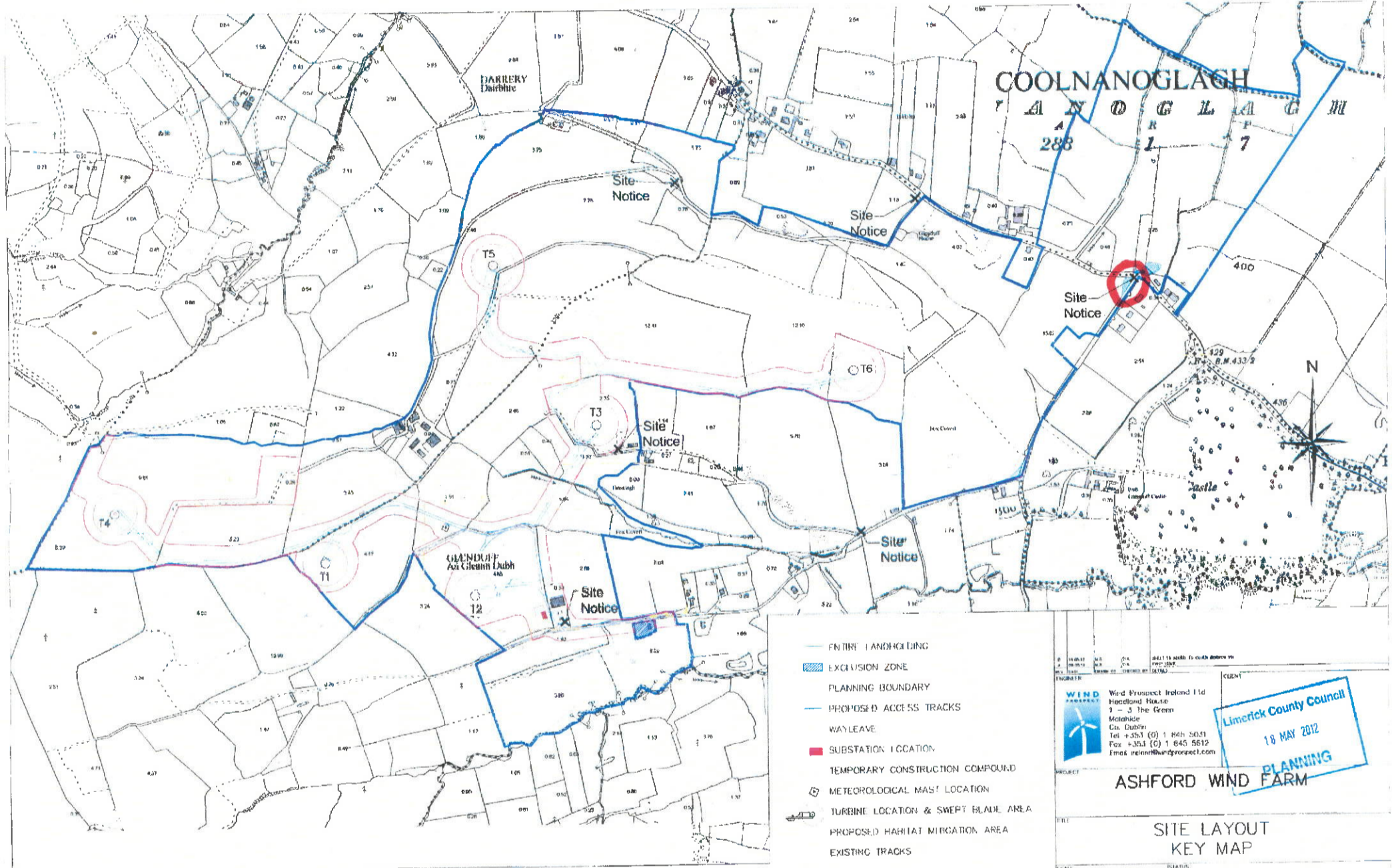
AN BORD PLEANALA
LTD.
30 JAN 2020
36736.20

DR

ATTACHMENT I (PART 1 OF 4)

AN BORD PLEANÁLA
 24 FEB 2020
 LTR DATED FROM
 LDG- ASP.

AN BORD PLEANÁLA
 26 MAR 2012
 LTR DATED FROM
 LDG- ASP.



- ENTIRE LANDHOLDING
- EXCLUSION ZONE
- PLANNING BOUNDARY
- PROPOSED ACCESS TRACKS
- WAYLEAVE
- SUBSTATION LOCATION
- TEMPORARY CONSTRUCTION COMPOUND
- METEOROLOGICAL MAST LOCATION
- TURBINE LOCATION & SWEEP BLADE AREA
- PROPOSED HABITAT MITIGATION AREA
- EXISTING TRACKS

WIND
 Wind Prospect Ireland Ltd
 Headford Road
 1 - 3 The Green
 Malahide
 Co. Dublin
 Tel: +353 (0) 1 845 5611
 Fax: +353 (0) 1 845 5612
 Email: info@windprospect.com

Limerick County Council
 16 MAY 2012
 PLANNING

PROJECT: ASHFORD WIND FARM

TITLE: SITE LAYOUT KEY MAP

SCALE: 1:5000	STATUS: FOR PLANNING
DRAWN BY: A2	CHECKED AND APPROVED: M. BROWNE D. AIKEN
PROJECT PHASE: DRAFT	DATE: 02/04/2012
PROJECT NUMBER: ASHF 4003.7.2	REVISION: R

Map Series: E:5000	Map Series: 0 inch
148N REVISION DATE: 24-Jun-2006 SURVEY DATE: 31-Jul-2000	148N REVISION DATE: 31-Dec-1919 SURVEY DATE: 31-Dec-1941 LEVELLED DATE: 31-Dec-1988
54D REVISION DATE: 24-Jun-2006 SURVEY DATE: 31-Jul-2000	148S/148M REVISION DATE: 31-Dec-1920 SURVEY DATE: 31-Dec-1942 LEVELLED DATE: 31-Dec-1999

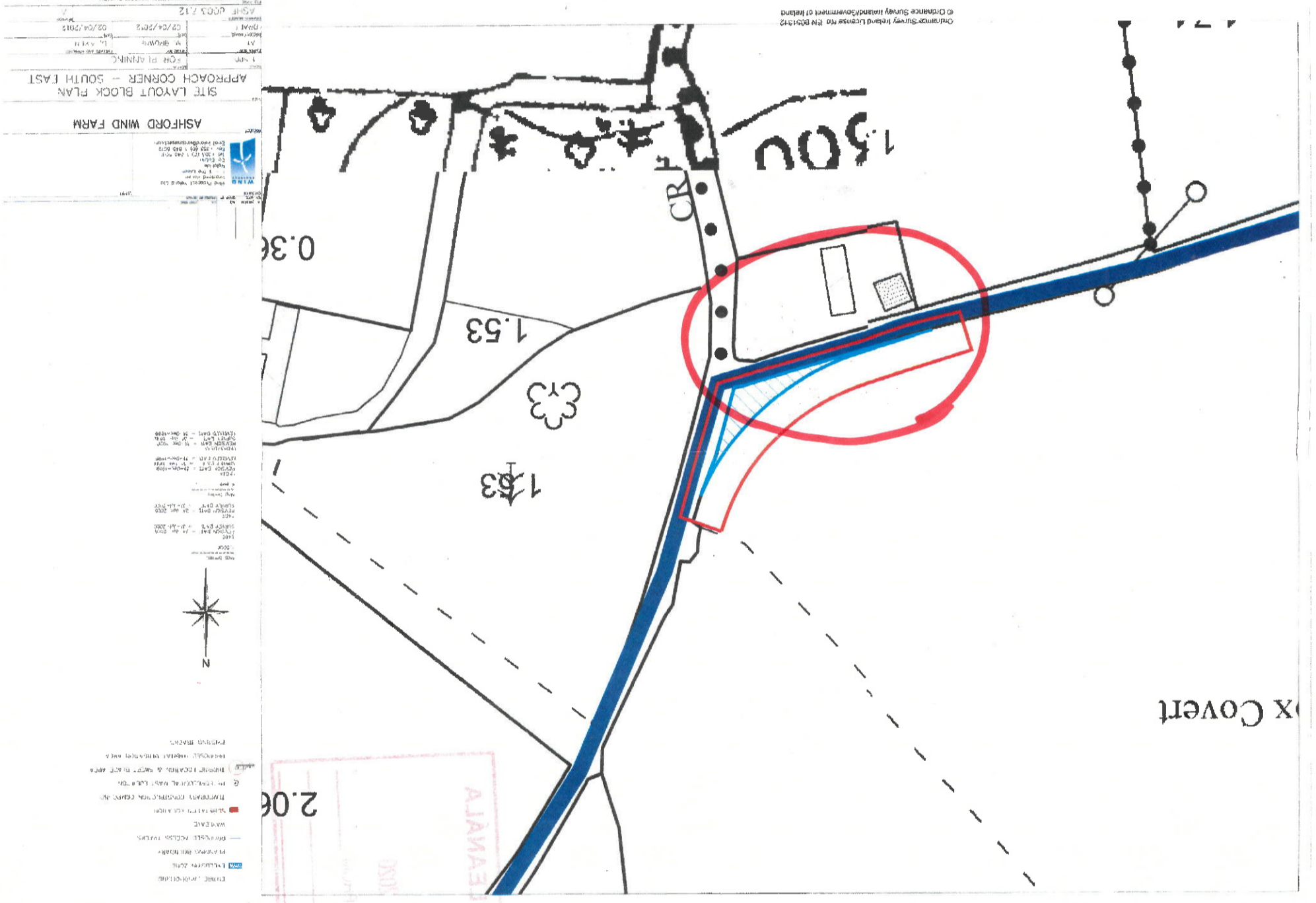
Ordnance Survey Ireland License No. EN 00513112
 © Ordnance Survey Ireland/Government of Ireland

190m

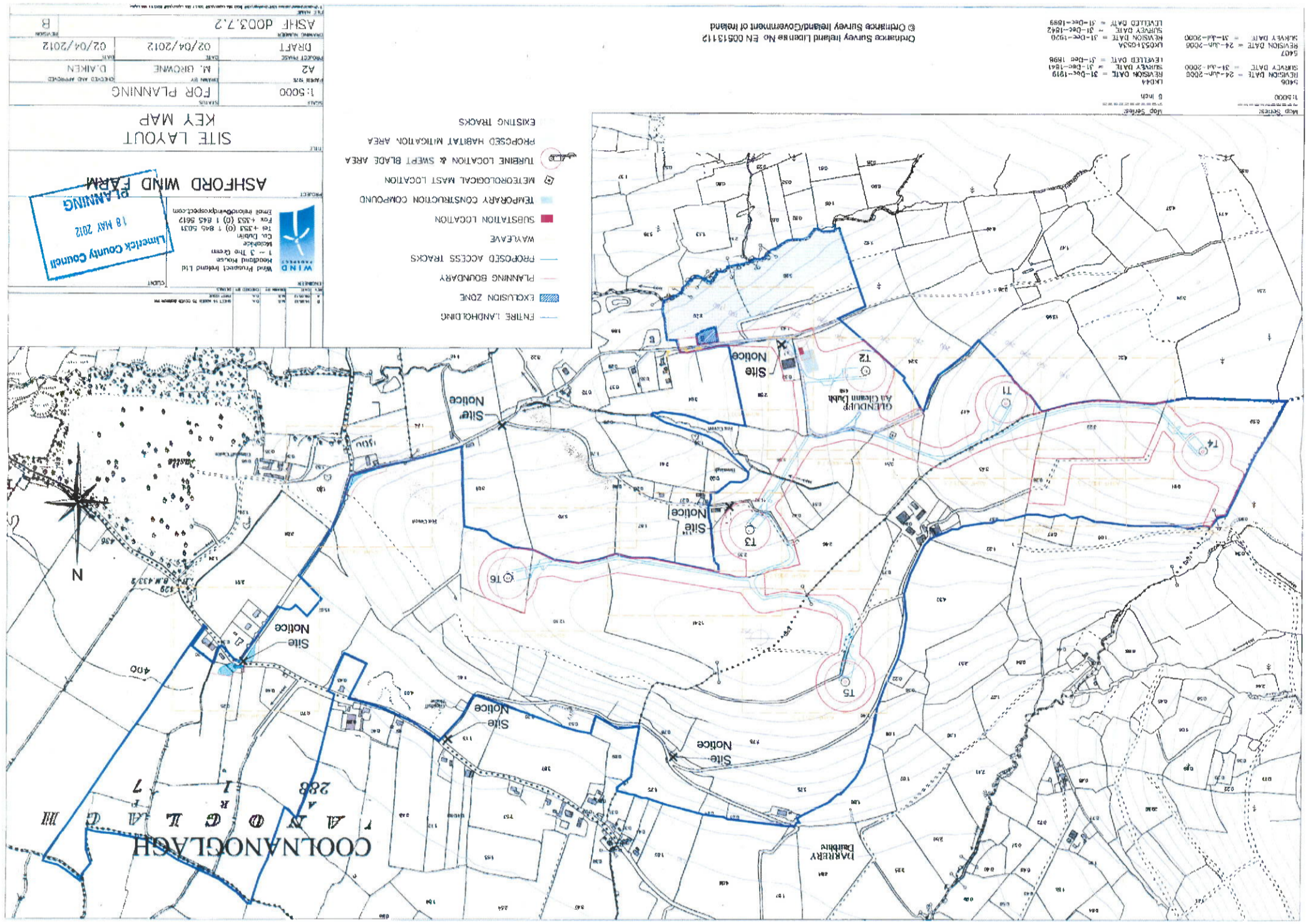
ATTACHMENT I (PART 3 OF 4)

AN BORD PLEANALA
LTR DATED 30 JAN 2020
LDG- 306736
ABP-

ALIANNA PLEANALA
24 FEB 2020
LTD
LDC



ALIANNA PLEANALA
24 FEB 2020
LTD
LDC



AN BORD PLEANÁLA
 30 JAN 2020
 FROM: *apple*
 LTR DATED
 LGD- 306736.24
 ABP-



24 11 2011

36

